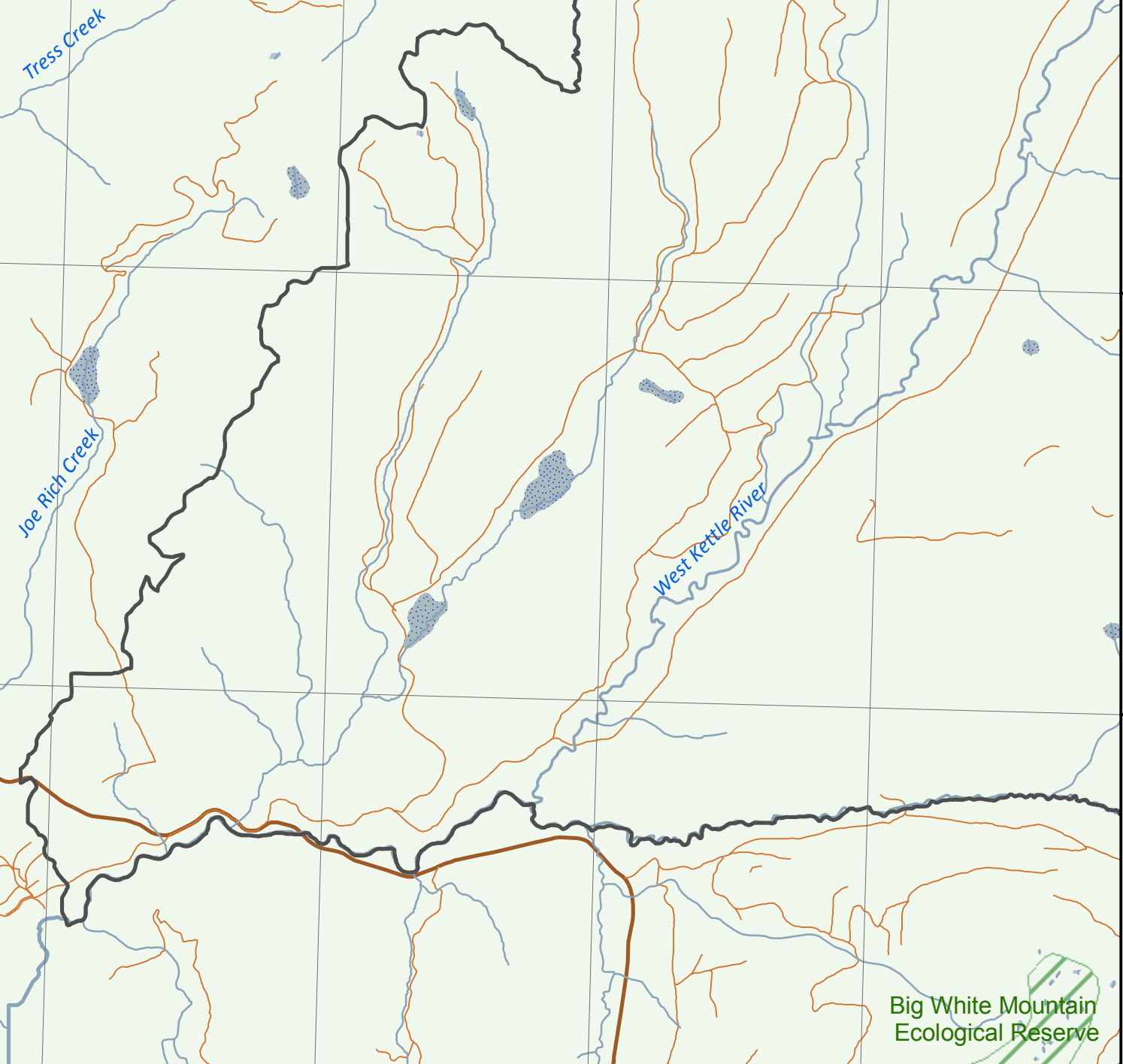








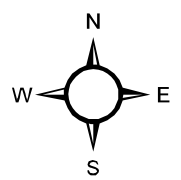
Disclaimer:  
 These maps are illustrations only and may not be used for negotiation. Information shown on these drawings is compiled from numerous sources and may not be complete or accurate. The Aboriginal Mapping Network is not responsible for any errors, omissions or deficiencies in these drawings. Maps may not be reproduced without explicit permission.



# Derickson Trapline Southwest Quadrant



-  Trapline 0812-017
-  Forestry Roads
-  Paved Road
-  Lake
-  Wetland
-  Parks & Protected Areas



1:50,000

